

















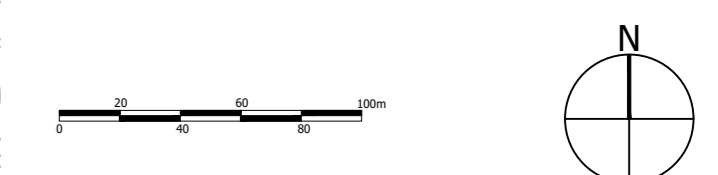


-  Site Boundary
-  Residential
-  Indicative location of Lake Bank Primary Academy and Nursery
-  Public Open Space
-  Existing Pond
-  Green Squares
-  Vehicular access
-  Potential Pedestrian / Cycle Access
-  Emergency Access
-  Homes England Land AKZO Nobel Site: Extant Permission for 174 Homes
-  Railway
-  National cycle route
-  Existing PROW
-  Proposed Pedestrian - Cycle way
-  Existing PROW to be diverted
-  Existing watercourse
-  Indicative Pedestrian route between Littleborough Town Centre and Hollingworth Lake / Proposed School
-  Area of existing embankment



Project
Land at Littleborough/Smithy Bridge Rochdale
 Drawing Title
Concept Plan

Date 10.12.18	Scale 1:2500@A2	Drawn by KT	Check by JS
Project No 29855	Drawing No 9400	Revision H	

DRAFT WILLMORE
 Barton Willmore
 Town Planning • Master Planning & Urban Design • Architecture •
 Landscape Planning & Design • Infrastructure & Environmental Planning •
 Heritage • Graphic Communication •
 Communications & Engagement • Development Economics

bartonwillmore.co.uk 

Offices at Birmingham Bristol Cambridge Cardiff Ebbwfleet Edinburgh
 Glasgow Leeds London Manchester Newcastle Reading Southampton

